

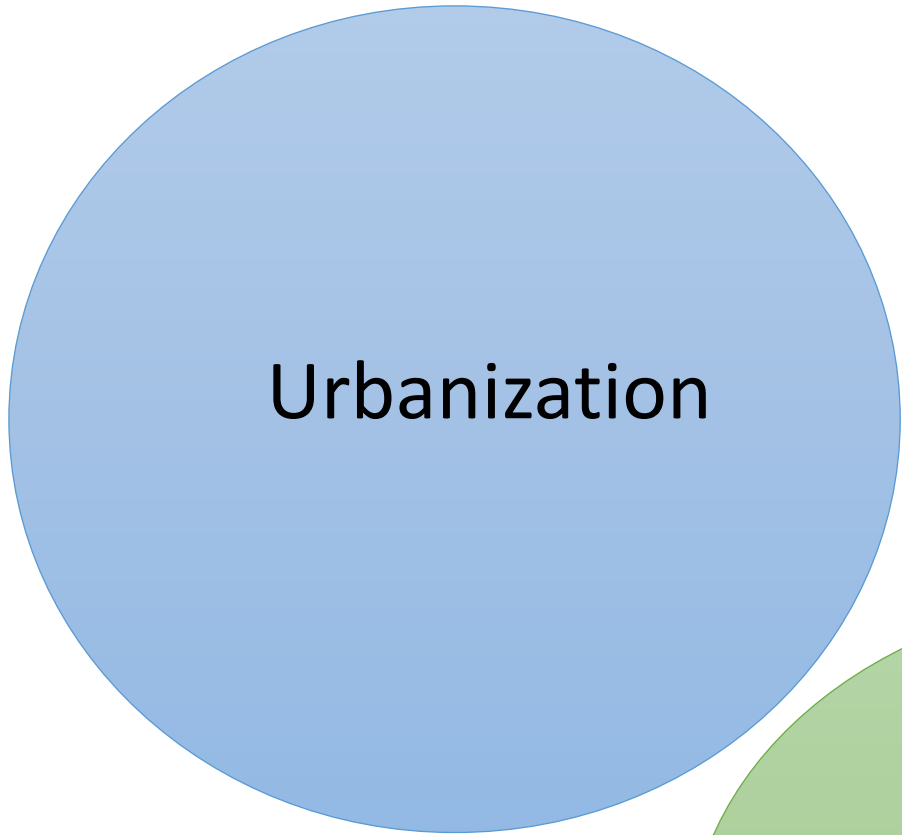
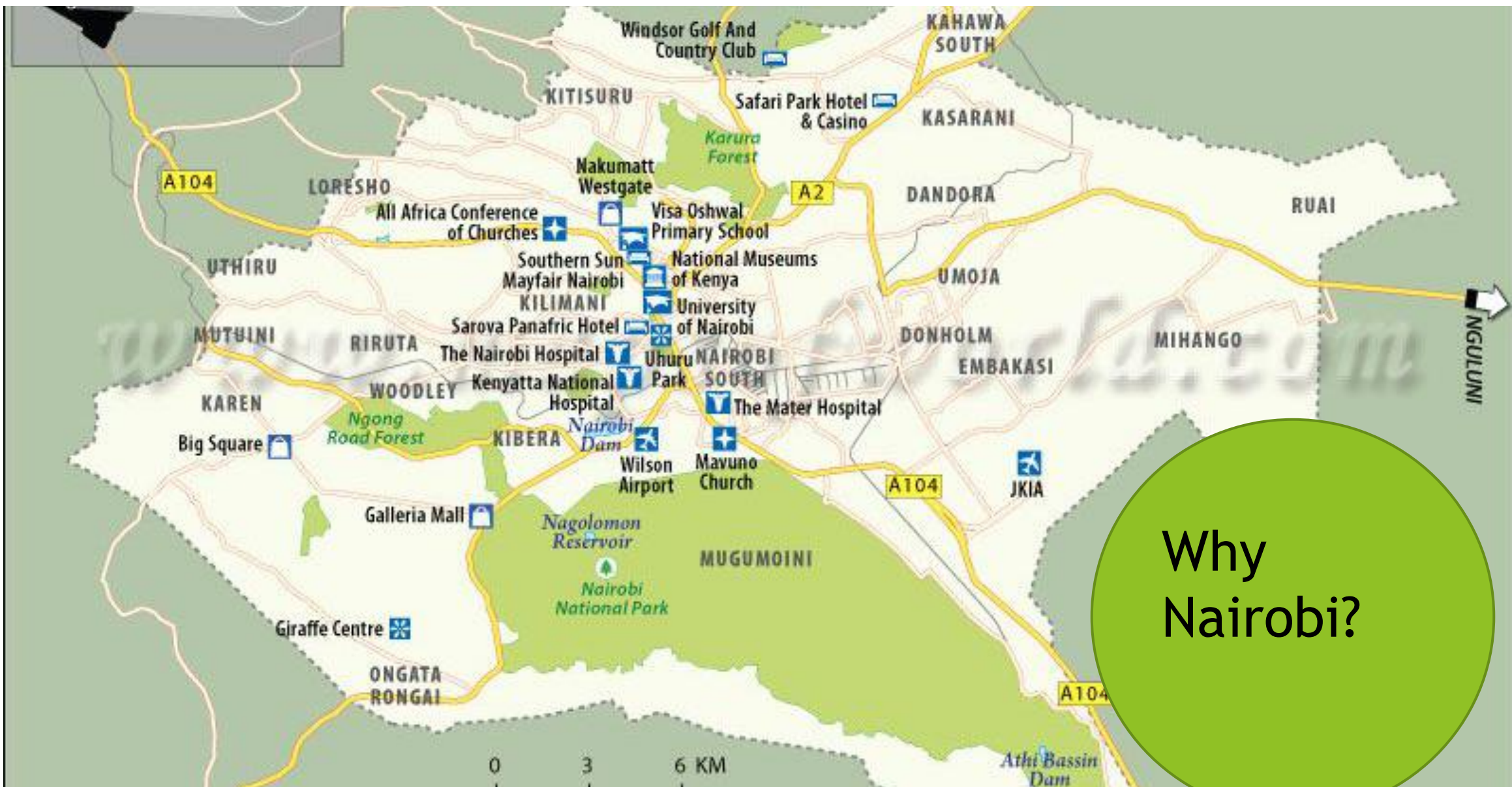


Urbanization and Climate Resilience in ▶ the Nairobi Context






Why
Nairobi?

Objective: Exploring the intersections between the climate crisis and the energy crisis, and their compounding impact on urbanization and urban climate resilience, in the Nairobi context.

1. In what ways is Nairobi's urban landscape shaped by its colonial and postcolonial legacies?
2. What is the political economy of (renewable) energy in Kenya today?
3. How does Nairobi's spatial topography impact energy distribution and urban climate resilience?

DECOALONIZE Lamu Campaign





Nairobi, 1940s (colonial era)



Nairobi, independence era
(1962 onwards)

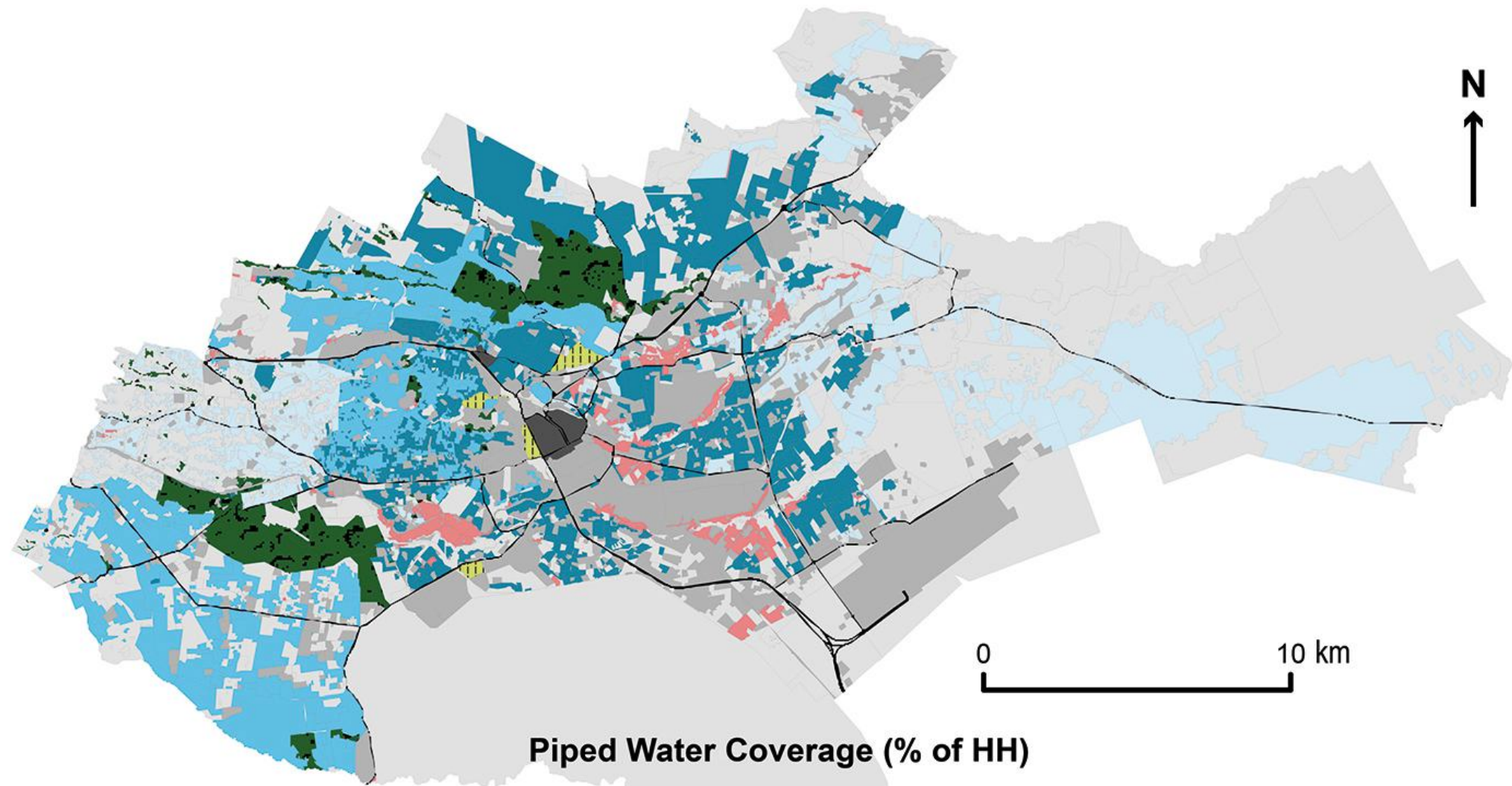


Nairobi today

Historical Background

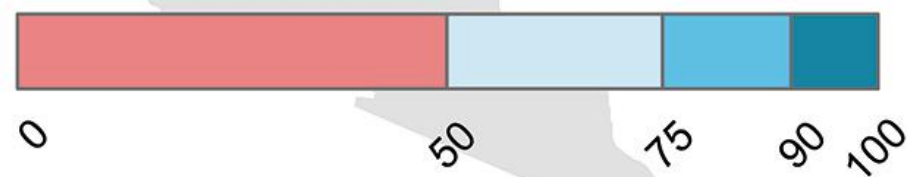
*Nairobi, facing
Ngong Road, Royal
Golf Course to the
right, Kibera to the
right*






■ Institutional area
■ Open area

Piped Water Coverage (% of HH)





Why,
Nairobi?

